PLAN SHOWING THE PROPOSED CONSTRUCTION OF A RESIDENTIAL BUILDING AT DOOR NO.15E, WHITES ROAD, ROYAPETTAH,CHENNAI 600 014. IN R.S. NO.343/14, BLOCK NO.11,CHENNAI CORPORATION DIVISION NO.110

ZONE; VII SCALE ; 1" = 8'0"(OR) 1:100

SUB DIVISION APPROVED BY CHENNAI CORPORATION VIDE NO. SD/DB/538/2004. Dt. 17/11/04.

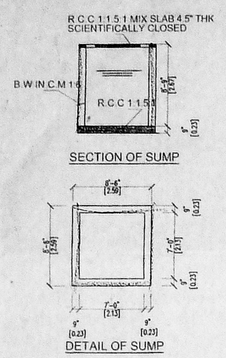

SECTION OF SUMP

DETAIL OF SUMP

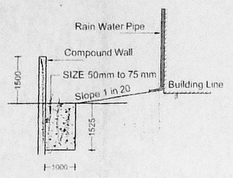

RAIN WATER HARVESTING

SCALE - 1:100

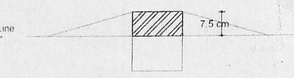

DWARF WALL DETAIL

NOT TO SCALE

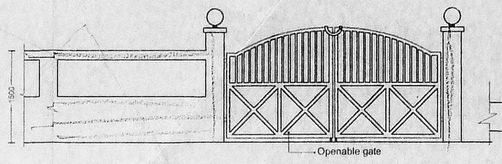

ELEVATION

SCALE - 1:50

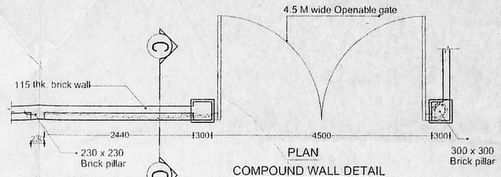

PLAN

COMPOUND WALL DETAIL

SCALE - 1:50

OFFICE COPY

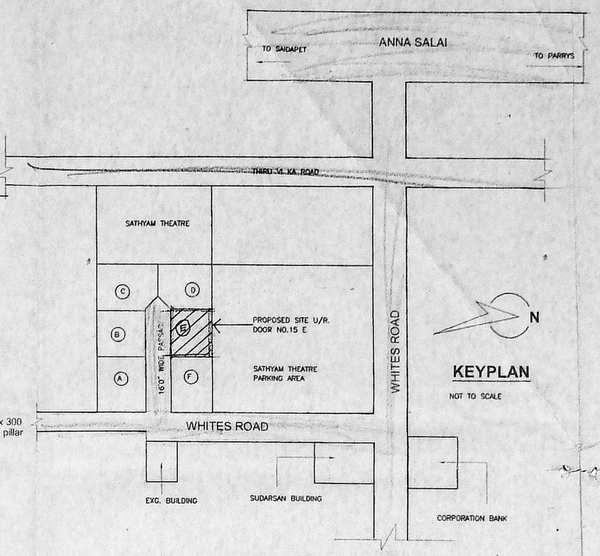

KEYPLAN

NOT TO SCALE

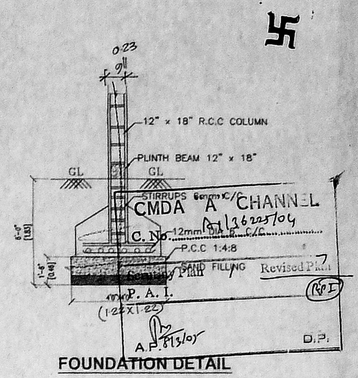

FOUNDATION DETAIL

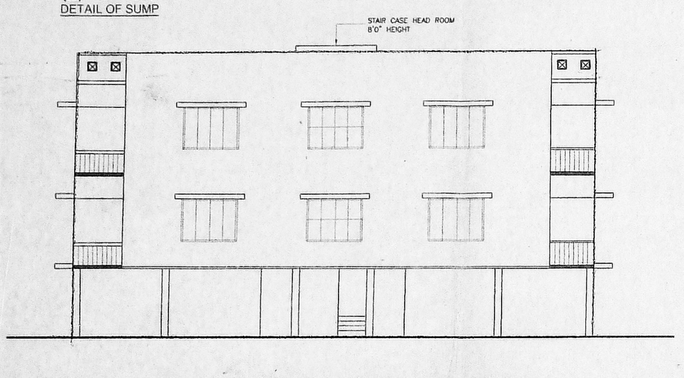

ELEVATION

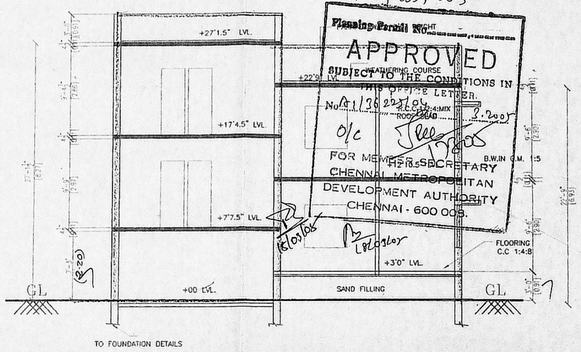

SECTION-AB

Planning Permit No. 01/338/155/2005

APPROVED

SUBJECT TO THE CONDITIONS IN THIS OFFICE LETTER.

No. 01/36225/04

O/C

FOR MEMBER SECRETARY
CHENNAI METROPOLITAN DEVELOPMENT AUTHORITY
CHENNAI - 600 008.

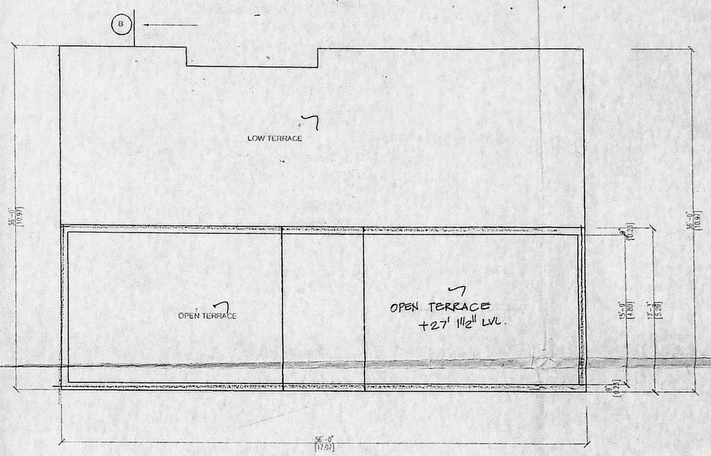

TERRACE FLOOR PLAN

JOINERIES			
D	DOOR	3'3"X7'0"	1.00X2.14
D1	DOOR	3'0"X7'0"	0.91X2.14
D2	DOOR	2'6"X7'0"	0.76X2.14
W	WINDOW	6'0"X4'6"	1.83X1.37
W1	WINDOW	4'6"X4'6"	1.37X1.37
K.W	KIT.WINDOW	3'6"X4'6"	1.05X1.37
V	VENTILATOR	2'6"X2'6"	0.76X0.76
GW	GLASS WORK	6'0"x4'6"	1.83X1.37

AREA DETAIL	SQ.FT	SQ.M
PLOT AREA	3069	285
STILT AREA	668	62.05
G.F.AREA	1320	122.62
F.F. AREA	1988	184.68
S.F. AREA	966	89.74
TOTAL AREA	4274	397.[illegible]
FSI :1.39		
COVERAGE :64.7%		

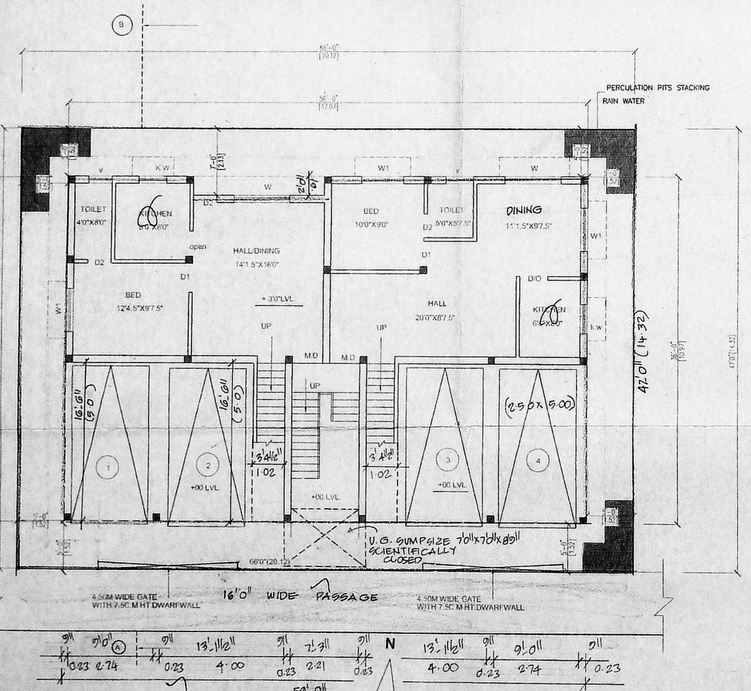

GROUND FLOOR PLAN PART,STILTFLOOR& SITE PLAN

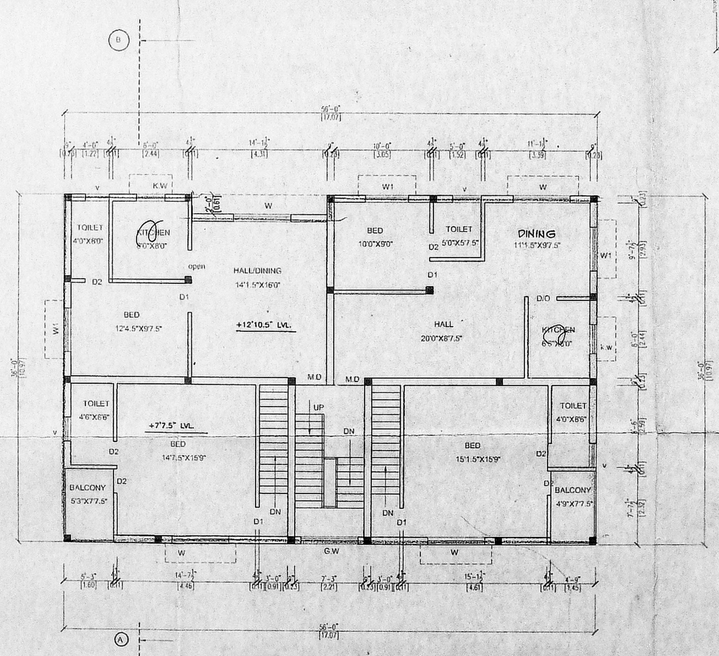

FIRST FLOOR PLAN

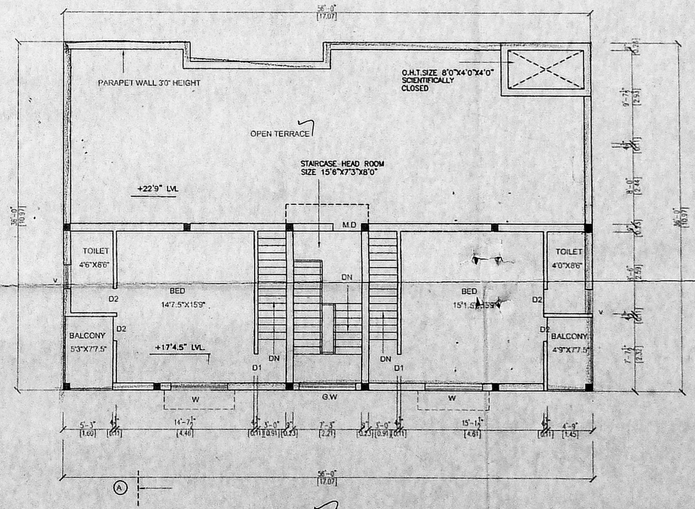

SECOND FLOOR PLAN (PART)

COLOUR INDEX

PRO. AS SHOWN

ROAD AS SHOWN

SITE BOUNDRY AS SHOWN

OWNER'S SIGNATURE

M. Mahendra Chand
B.E., M.S. (Structures)
Consulting Engineer &
Class I Licenced Surveyor No. 910
No. 19, Rosary Church Road,
Mylapore, Chennai - 600 004.
Phone: 24952347, 24952342

LICENSED SURVEYOR